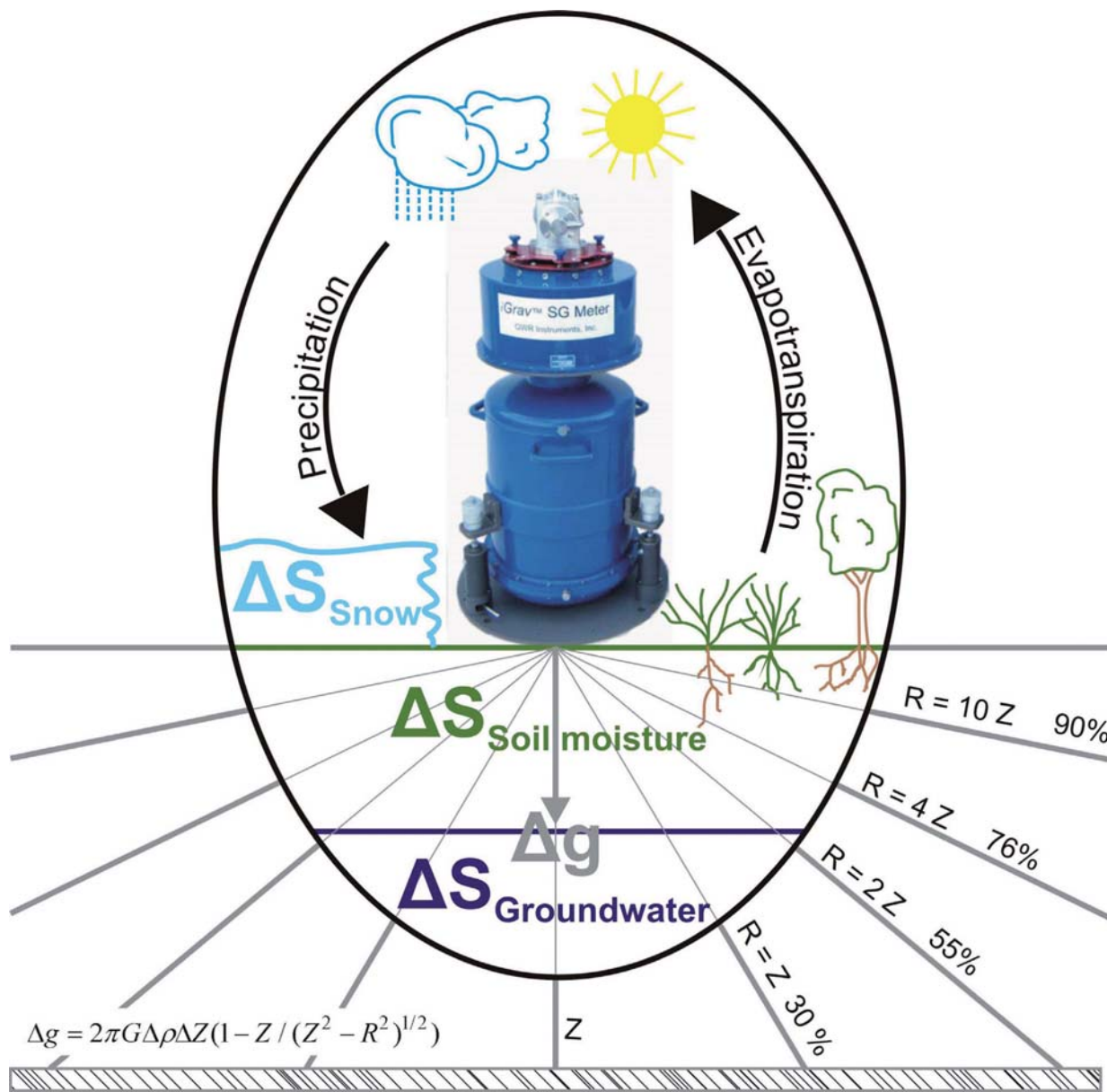


The World's Most Stable & Precise Gravity Meter

Superconducting Gravity Meter: A new hydrological tool

The *iGrav*TM SG

Continuous and Non-invasive Monitoring of
Water Storage at the Field Scale with the
High Precision and Ultra Stable Gravity Meter.



GWR
INSTRUMENTS, INC.

Introduction

Effective water management and use depends on quantifying the hydrological cycle and accurately measuring water reserves both on the surface as lakes, rivers, snow cover and glaciers and underground as soil moisture and groundwater. Since 90 % of all unfrozen fresh water is hidden underground, it is difficult to determine its volume. Standard hydrological techniques are inadequate for collecting continuous and comprehensive data on water storages change (WSC) at the field or catchment scale in a non-invasive way.

Soil moisture measurements are crucial for agricultural production. However, soil moisture probes are limited to ~2 m depth and measure only a small volume that cannot represent average properties on the agricultural field scale.

Groundwater provides half of the USA population with drinking water, yet monitoring wells only monitor local changes in height. Additional expensive wells and pump tests are needed to estimate the properties and water storage of the aquifer, and results have a high level of uncertainty.

The **deep vadose zone** controls groundwater recharge as well as transport of contaminants from land surface to groundwater. However, no adequate monitoring technique has yet been developed for continuously monitoring this critical zone.

The potential for using gravity to monitor underground WSC and the forward modeling of temporal gravity changes resulting from WSC are well understood [e.g., Leirião, et al., 2009; Pool, 2008]. A horizontal infinite sheet of water placed at any distance below a gravity meter will produce a signal $\Delta g = 42 \mu\text{Gal}$ per meter of water. Spring-based gravimeters have been used to study hydrological effects, but are limited by their precision of ~15 μGal to very large WSC such as human-induced groundwater depletion. Because of their larger variable drifts, spring gravity meters cannot be used to study natural systems with smaller temporal hydrological variations. Absolute gravity meters have a lower detection limit (accuracy ~2 μGal) but do not allow for the continuous observation of WSC [Jacob et al., 2008]. In contrast, superconducting gravity meters, with their high stability and precision, are ideal for measuring WSC of either small or large hydrological mass changes over years to decades.

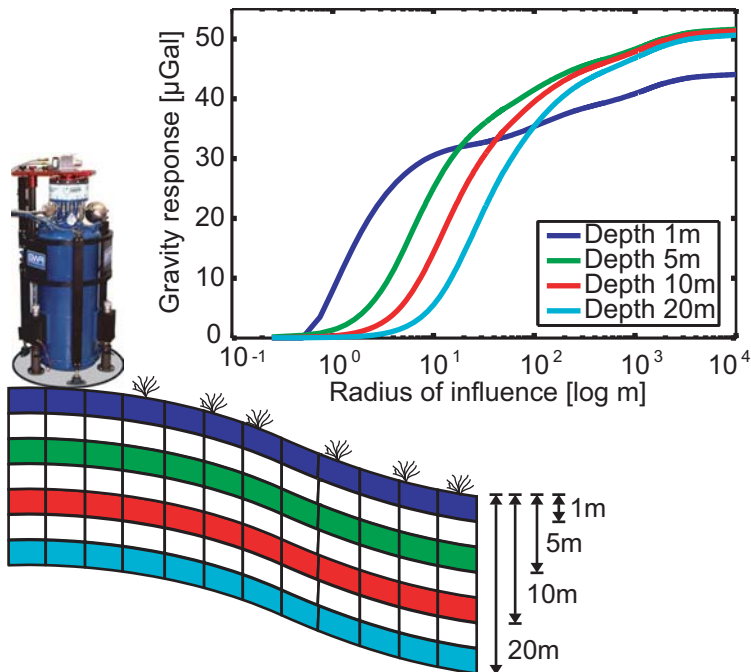


Figure 1: Gravity response due to a one meter thick water change in a layer distributed along the topography. The radius of influence is investigated by increasing the radius of this layer and calculating the gravity response. The effect of different water storages, like soil moisture or groundwater is simulated by moving this layer into different depths.

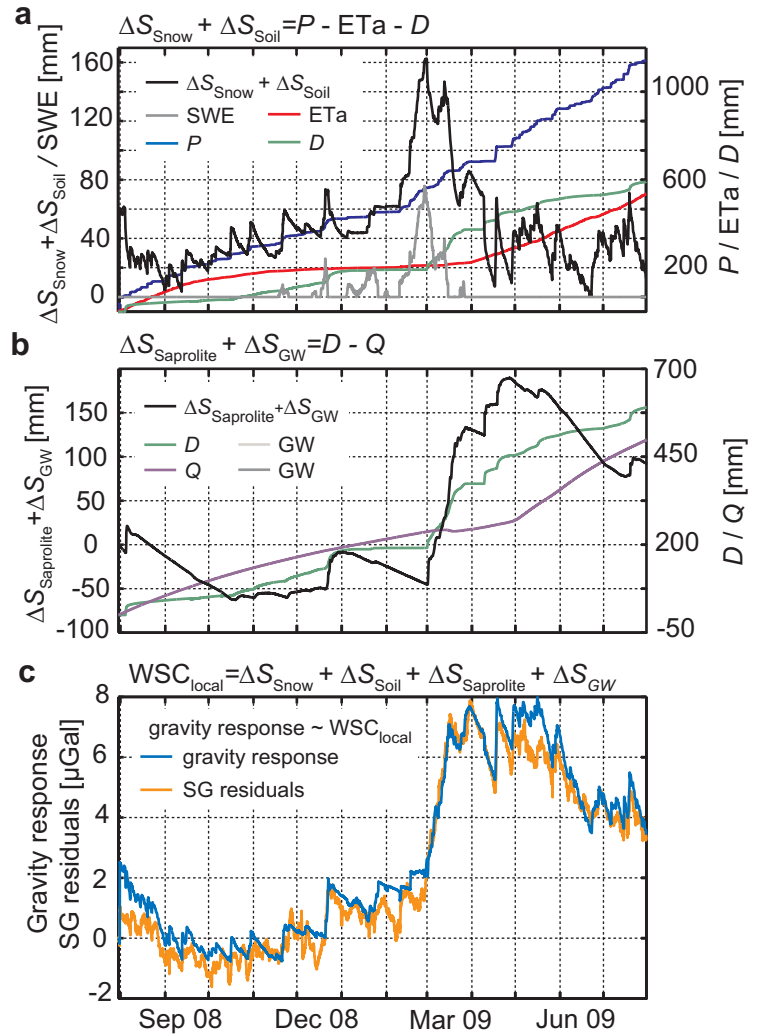


Figure 2: a) Time series of lysimeter weight ($\Delta S_{\text{Snow}} + \Delta S_{\text{Soil}}$), snow water equivalent (SWE), precipitation (P), evapotranspiration (ETa) and drainage (D). b) Water storage changes in the saprolite and groundwater ($\Delta S_{\text{Saprolite}} + \Delta S_{\text{GW}}$), drainage from lysimeter (D) and groundwater discharge (Q). c) SG residuals and the hydrological gravity response derived with the lysimeter approach.

Temporal gravity observations and water storages

Superconducting gravimeters (SG) are currently the best performing gravimeters in terms of precision and temporal resolution to study gravity variations over time. The SG gravity residual signal, which is the gravity signal reduced from well-know effects (i.e. solid Earth tides, ocean tide loading and polar motion and mass changes in the atmosphere) is a direct measure of local hydrology and attains sub- μGal precision [e.g. Hinderer et al., 2007; Van Camp et al., 2006; Longuevergne et al., 2009].

Figure 1 demonstrates that gravity signals from soil moisture or groundwater at their different depths can be of similar magnitude but the radius of influence varies for different hydrological storages. Therefore, hydrological models must include all zones to accurately reproduce the gravity signal. In addition, it means that gravity measurements cannot determine the depth of signal sources, so additional hydrological data must be used to interpret the gravity signal. Figure 1 also shows that topography must be carefully modeled since it can amplify signals to be 20% greater than the infinite plane approximation of $42 \mu\text{Gal}$ per meter of water.

A recent study of Creutzfeldt et al. [2010b] investigated the influence of local hydrological mass variation on gravity measurements. WSC were estimated using a weighable, suction-controlled and monolithic lysim-

eter [von Unold and Fank, 2008] in combination with groundwater observations, soil physical measurements and a hydrological 1D model. Combining measurements with a hydrological model allowed for the prediction of temporal water mass variations in the overall hydrological system from which the gravity response could be independently calculated. Figure 2 shows the high correlation between gravity calculated from the hydrological model and the measured SG residuals.

For this relatively small WSC, the maximum gravity change is only 10 μGal which is common for many natural hydrological systems. Additionally, Figure 2 shows the importance of continuous measurements which allow correlation with other hydrological parameters. In particular, the lysimeter change in snow and soil moisture ($\Delta\text{SS}_{\text{snow}} + \Delta\text{SS}_{\text{soil}}$) shows the rapid effects of snow and rainfall on gravity, while water changes in the saprolite and groundwater ($\Delta\text{SS}_{\text{saprolite}} + \Delta\text{SGW}$) take place much more gradually and have a stronger seasonal component. These results show that the SG is a promising new hydrological tool to tackle the limitations of classical hydrological monitoring systems.

Calibrating a hydrological model using SG gravity residuals

Hydrological models are tools to help understand and quantify water storages in a hydrological system. Typically, meteorological data (precipitation, temperature, etc.) are input into the model, and model parameters are calibrated to match the output fluxes, usually river discharge. Discharge is used to characterize the water storage but the storage-output relationship is usually unknown and difficult to define. Point measurements of soil moisture and groundwater are helpful; however, they are not a measure of total water storage and are limited by high spatial and temporal variability. In contrast, SG gravity measurements integrate all storage components over a large area and provide a measure of the total WSC that can be used to constrain a hydrological model. SG residuals are similar in nature to discharge measurements in that they integrate over snow, soil moisture and groundwater storage. However, since SG residuals provide a direct measure of the change of the hydrological system, conclusions about the storage of an area can be determined independently from the discharge and storage-output relationship.

In a recent study by Creutzfeldt et al. [2010a], the SG signal was used to calibrate the parameters of a hydrological model. Figure 3 shows the results of a hydrological model that was calibrated against SG residuals. As input data, precipitation, potential evapotranspiration and snow height were used and the model parameters were automatically calibrated using the SG residual data only. The top panel of Figure 3 shows that the gravity signal generated by the hydrological model closely reproduces the SG residuals over several strong seasonal variations. The lower panel shows the variation in water storage from the hydrological model.

This study demonstrates how the SG can help to characterize the catchment status above the outlet point and contribute to understanding catchment dynamics and constraining hydrological models.

The *iGrav*TM SG

Improved Superconducting Gravity Meter

- Easily transportable – lower weight and small size
- Simplified and remote operation
- Continuous 1 sec gravity data
- Constant calibration factor
- Ultra low linear drift less than 5 $\mu\text{Gal}/\text{year}$
- Sub μGal Precision: $\approx 0.02 \mu\text{Gal} @ 100 \text{ s}$
- Tilt stabilized
- Cost efficient



New hydrological tool

- Direct measure of water storage change
- Continuous and non-invasive
- Properties measured at the field scale
- Includes snow, vadose and aquifer zones
- Precision to $< 1 \text{ mm}$ change in water level
- For hydrological model calibration/validation
- Integrative gravity signal is similar in nature to water discharge measurements.

The *iGrav*TM SG enables the hydrological community to routinely use the full potential of gravity measurements to understand and solve hydrological problems.

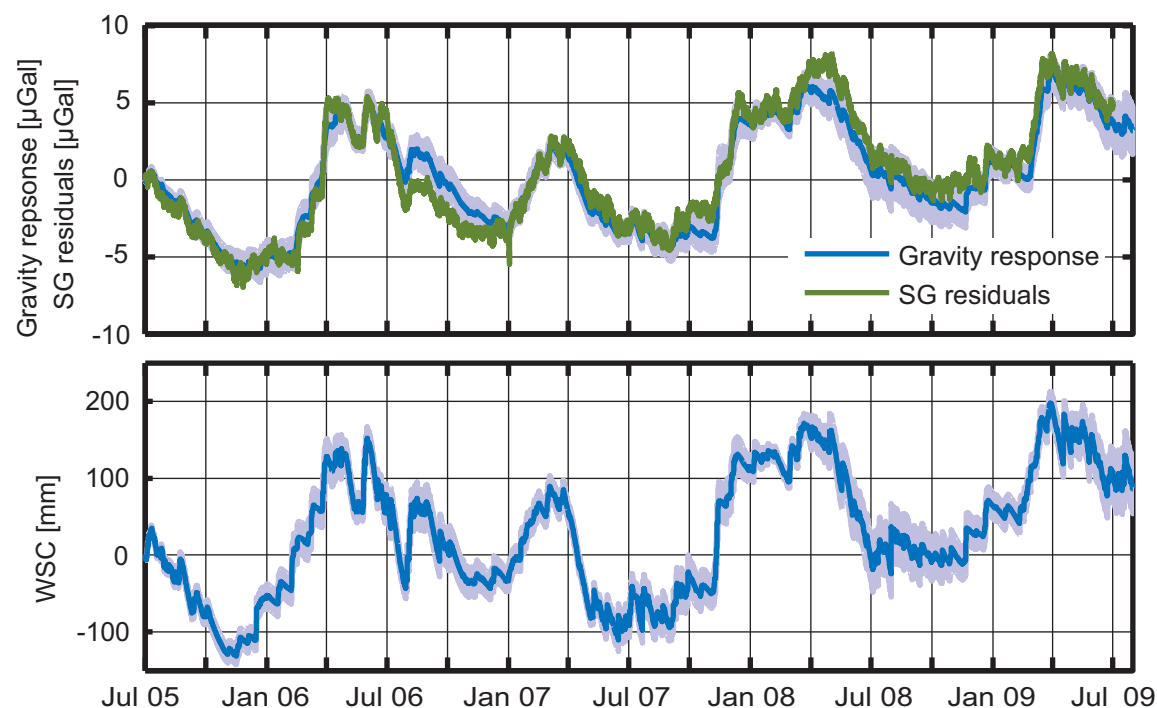


Figure 3: Time series of the measured SG residuals, the modeled hydrological gravity response at the top and the corresponding modeled water storage change at the bottom.

Further areas of application

Agricultural Water Management

Management of soil moisture is crucial for efficient agricultural production. The iGrav™ SG provides a continuous measure of soil moisture for efficient plant growth management.

Waste disposal sites / contaminated areas

Chemical and radioactive waste disposal sites can contaminate water resources severely impacting human health and the environment. The iGrav™ SG can help to quantify hydrological flow processes in the (deep) vadose and saturated zone, something for which no other adequate technique exists. This is critical for pre-exploration, monitoring and remediation of waste disposal areas.

Runoff generation

Where water goes when it rains and what pathway it takes to the stream channel are very basic questions. However, understanding these processes is difficult because it is only possible to monitor surface water and not the runoff generation process. Discharge measurements characterize a catchment at its outlet, but analysis is difficult for areas

far away from the river, which significantly influence the runoff process. Several iGrav™ SGs strategically located could monitor the catchment to understand the runoff generation process. This could lead to improved prediction of extremes like floods or droughts.

Groundwater management

It is difficult to determine the amount of water stored underground, yet this information is necessary for effective groundwater management. This dilemma is especially true for karstic or fractured aquifers, which are major water reserves in some regions of the world. Combining iGrav™ SG temporal gravity measurements with water level observations can determine the drainable porosity over depth, which is necessary for characterizing aquifer properties, especially fractured ones.

Potential other application areas:

- geothermal energy
- salt water intrusion
- subsidence due to groundwater withdrawal
- landslides

References

- Creutzfeldt, B., A. Güntner, S. Vorogushyn, and B. Merz (2010a), The benefits of gravimeter observations for modelling water storage changes at the field scale, *Hydrol. Earth Syst. Sci.*, 14, 1715-1730, doi:10.5194/hess-14-1715-2010.
- Creutzfeldt, B., A. Güntner, H. Wziontek, and B. Merz (2010b), Reducing local hydrology from high precision gravity measurements: a lysimeter-based approach, *Geophysical Journal International*, 183(1), 178-187, doi:10.1111/j.1365-246X.2010.04742.x.
- Hinderer, J., D. Crossley, and R. J. Warburton (2007), Gravimetric methods – superconducting gravity meters, *Treatise on Geophysics*, 3, 65-122
- Jacob, T., R. Bayer, J. Chery, H. Jourde, N. L. Moigne, J.-P. Boy, J. Hinderer, B. Luck, and P. Brunet (2008), Absolute gravity monitoring of water storage variation in a karst aquifer on the larzac plateau (Southern France), *Journal of Hydrology*, 359(1-2), 105-117
- Leirião, S., X. He, L. Christiansen, O.B. Andersen, P. Bauer-Gottwein, (2009), Calculation of the temporal variation from spatially variable water storage change in soils and aquifers, *Journal of Hydrology*, 365, 302-309
- Longuevergne, L., J. P. Boy, N. Florsch, D. Viville, G. Ferhat, P. Ulrich, B. Luck, and J. Hinderer (2009), Local and global hydrological contributions to gravity variations observed in Strasbourg, *Journal of Geodynamics*, 48(3-5), 189-194
- Pool, D. R. (2008), The utility of gravity and water-level monitoring at alluvial aquifer wells in southern Arizona, *Geophysics*, 73(6), WA49, doi:10.1190/1.2980395.
- Van Camp, M., M. Vanclooster, O. Crommen, T. Petermans, K. Verbeeck, B. Meurers, T. v. Dam, and A. Dassargues (2006), Hydrogeological investigations at the Membach station, Belgium, and application to correct long periodic gravity variations, *Journal of Geophysical Research*, 111, B10403, doi:10.1029/2006JB004405.

von Unold, G., and J. Fank (2008), Modular design of field lysimeters for specific application needs, *Water, Air, & Soil Pollution: Focus*, 8(2), 233-242



GWR
INSTRUMENTS, INC.

6264-D Ferris Square
San Diego, CA 92121
PH(858)452-7655
FAX(858)452-6965